

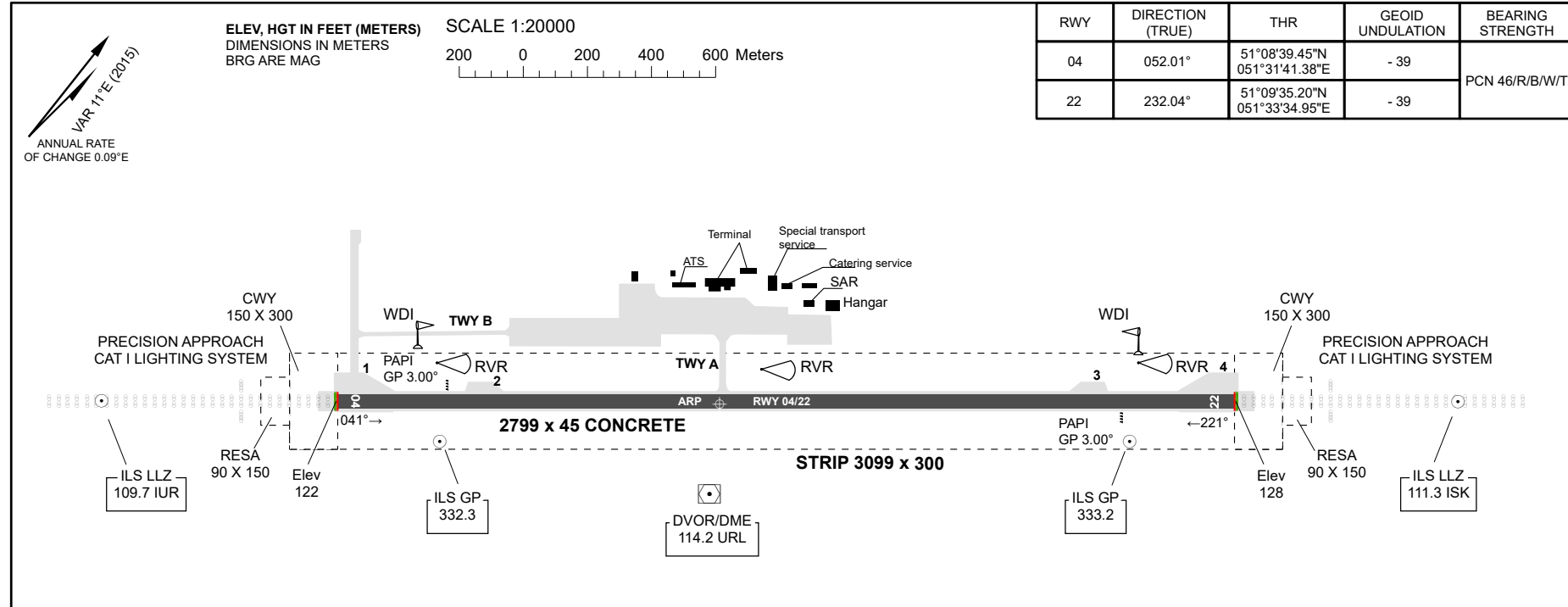
AERODROME  
CHART - ICAO

AD ELEV  
128FT (39m)

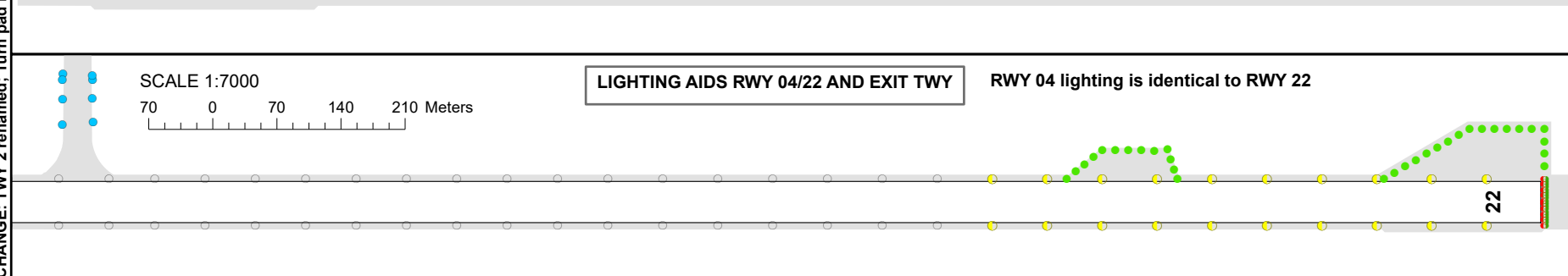
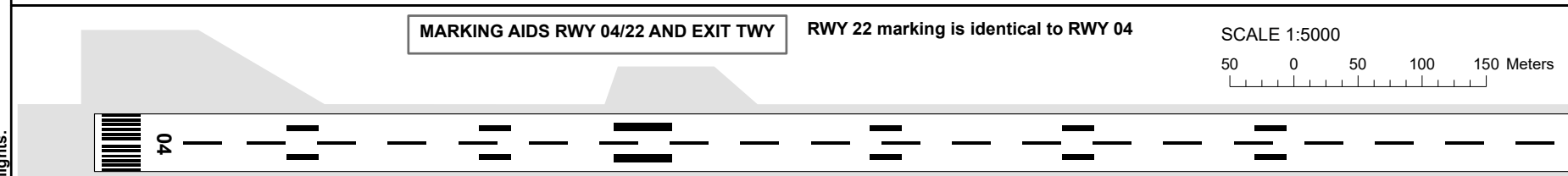
ARP 510907N  
0513238E

TWR 119.7

URALSK



RWY	DIRECTION (TRUE)	THR	GEOID UNDULATION	BEARING STRENGTH
04	052.01°	51°08'39.45"N 051°31'41.38"E	- 39	PCN 46/R/B/W/T
22	232.04°	51°09'35.20"N 051°33'34.95"E	- 39	



THIS PAGE INTENTIONALLY LEFT BLANK